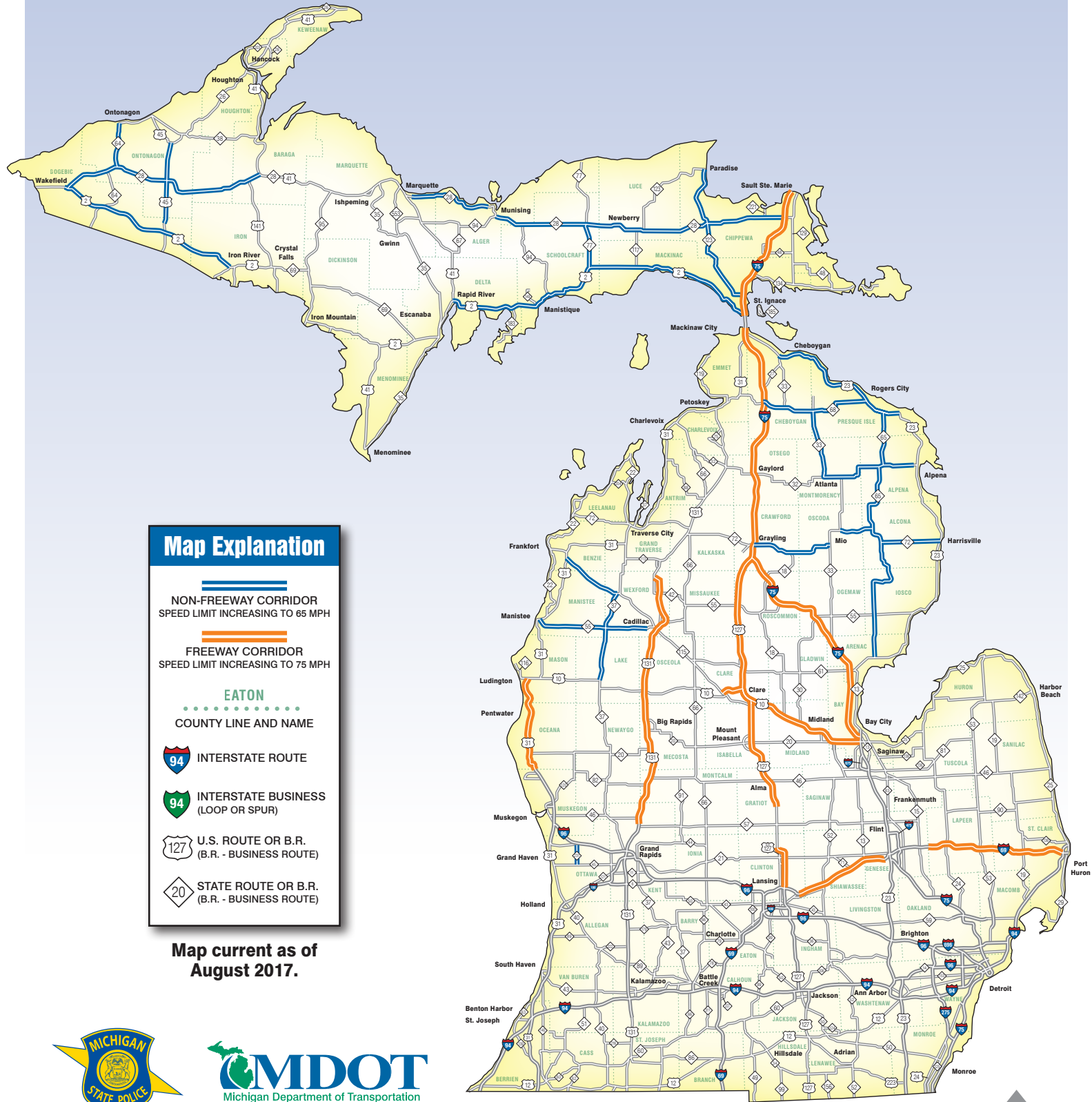









Speed Limit Increases on Michigan Freeways and Non-freeways in 2017



Map Explanation

-  NON-FREEWAY CORRIDOR
SPEED LIMIT INCREASING TO 65 MPH
-  FREEWAY CORRIDOR
SPEED LIMIT INCREASING TO 75 MPH
-  **EATON**
COUNTY LINE AND NAME
-  **94** INTERSTATE ROUTE
-  **94** INTERSTATE BUSINESS (LOOP OR SPUR)
-  **127** U.S. ROUTE OR B.R. (B.R. - BUSINESS ROUTE)
-  **20** STATE ROUTE OR B.R. (B.R. - BUSINESS ROUTE)

Map current as of August 2017.

